The following information is associated with Network Rail Standard:
NR CIV/SD/2519 Rev A

Additional Content Access

Click the link below to access CAD version of this drawing.

CAD Drawing

- CIV/SD/2519

If you have any questions, or need assistance, please contact **IHS Support**

Information accessed via the links above is the property of the Copyright holder

IHS Additional Content Page

--`,,,,,,`,,,,,,`,,`,,,,,,,,`-`-`-`,,`,,`,`,,`---
Copyright Network Rail
Provided by IHS under license with Network Rail
No reproduction or networking permitted without license from IHS
Licensee=Weston Williamson/5989497001, User=sam, albett
Not for Resale, 03/27/2016 21:15:45 MDT
Full document details: NR NR-CIV-SD-2519 ISSUE A 2010

Full document details: NR NR-CIV-SD-2519 ISSUE A 2010

DRAWING No. NR/CIV/SD/2519

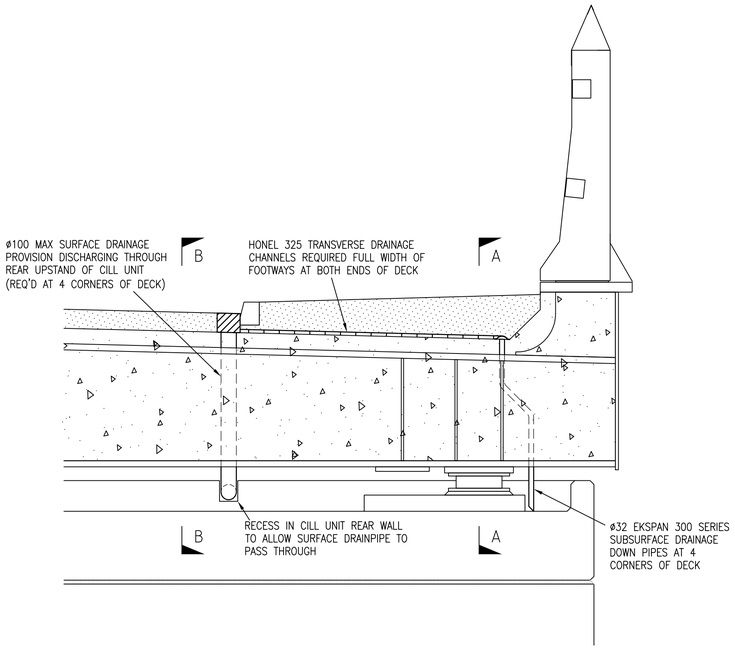

PART SECTION ON END TRIMMER SHOWING SURFACE/SUBSURFACE DRAINAGE DETAILS

1:20

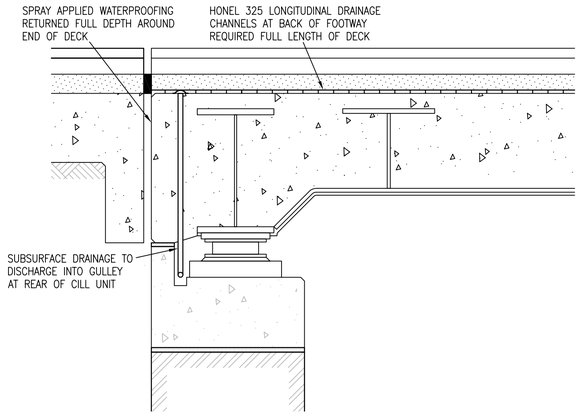

SECTION A–A

1:20

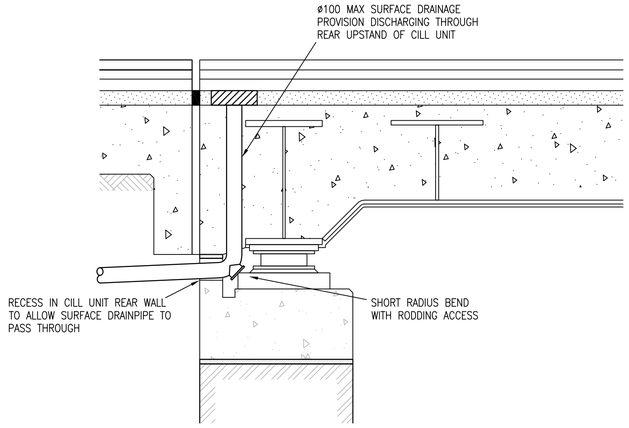

SECTION B–B

1:20

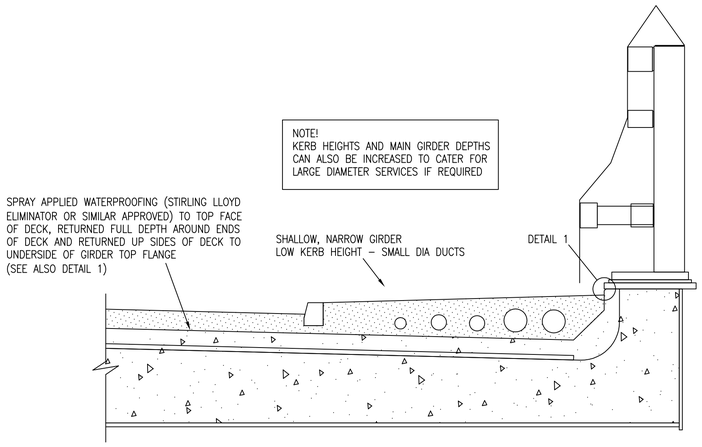

SHORT SPAN DECKS

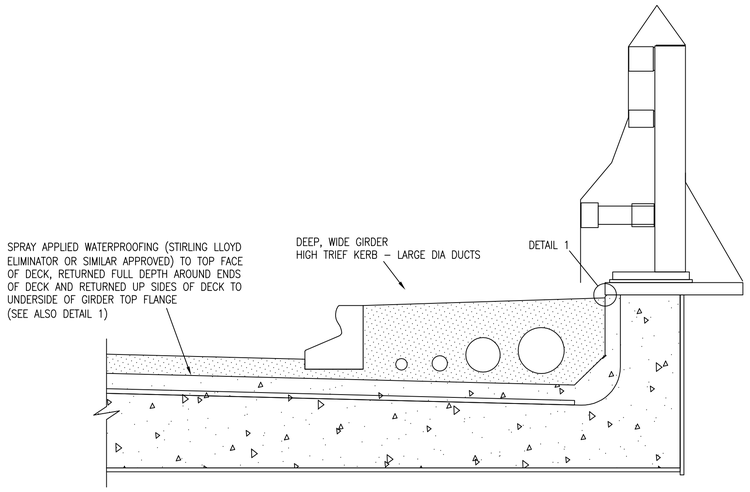

LONG SPAN DECKS

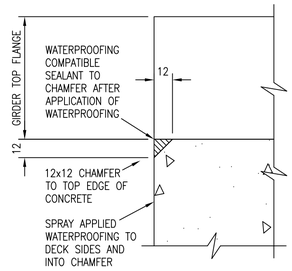

DETAIL 1

1:2

TYPICAL SECTIONS THROUGH FOOTWAYS SHOWING SERVICE DUCT LOCATIONS

1:20

FOR FORM B APPROVAL

Rev	Date	Description of revision	Design'd	C'kd
A	Aug '10	1st Issue	SB	AM

Network Rail

Network Rail Infrastructure Ltd.
Registered Office:
Kings Place
90 York Way
London
N1 9AG

	Name	Position	Signature	Date
Approved	P Clark	Senior Prog. Eng. Manager Infrastructure Projects, Bulding & Civils	PC	Sept '10

Master copy with original signatures held by Network Rail HQ
CIVIL ENGINEERING STANDARD DESIGN

© COPYRIGHT NETWORK RAIL 2010

OVERBRIDGE

DRAINAGE DETAILS AND SERVICE DUCT LOCATIONS

Scale	AS NOTED
Drawing Number	NR/CIV/SD/2519 A

Documents
Document Sharing Hub
Copyright Network Rail
Provided by IHS under licence with Network Rail
No reproduction or distribution permitted without prior licence from IHS
Licensee=Network Rail Group, User=sbell, sbell
2010/11/24 14:11:11, Uncontrolled Copy, Page 1